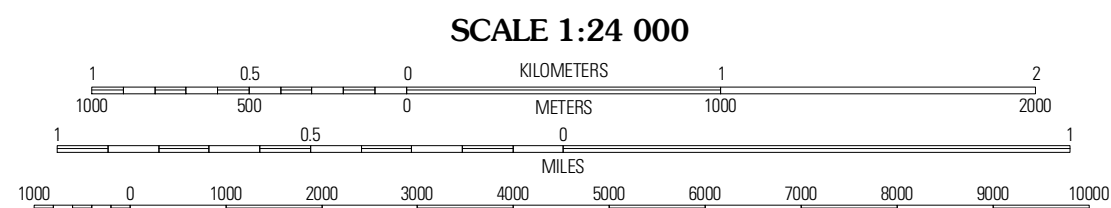
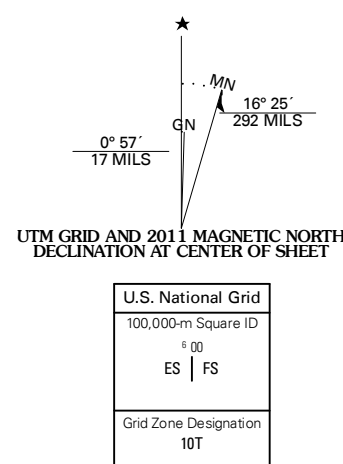


Produced by the United States Geological Survey
North American Datum of 1983 (NAD83)
Roads.....S2006-2010 Tele Atlas
Roads within US Forest Service Lands.....FS Topo Data
with limited Forest Service updates, 2009
Names.....GNS, 2009
Hydrography.....National Hydrography Dataset, 2009
Contours.....National Elevation Dataset, 1999



CONTOUR INTERVAL 40 FEET
NORTH AMERICAN VERTICAL DATUM OF 1988

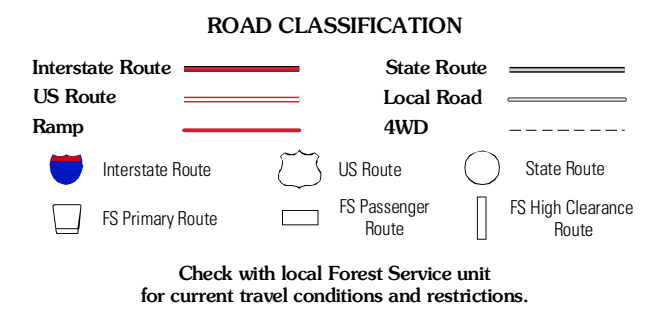
This map was produced to conform with version 0.5.10 of the
draft USGS Standards for 7.5-Minute Quadrangle Maps.
A metadata file associated with this product is draft version 0.5.13



QUADRANGLE LOCATION

Mount Rainier West	Mount Rainier East	Chinook Pass
Wahparaiso Peak	Tatoosh Lakes	Danspersoch Hot Springs
Puncell Mountain	Packwood	Packwood Lake

ADJOINING 7.5 QUADRANGLES



Check with local Forest Service unit for current travel conditions and restrictions.

TATOOSH LAKES, WA
2011