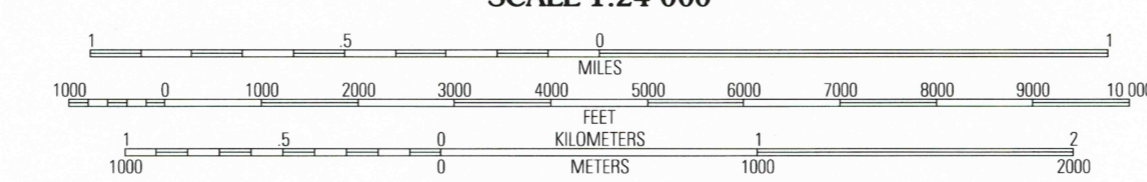
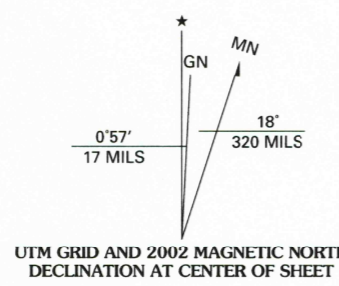


Produced by the United States Geological Survey 1989 Revision within and adjacent to National Forest System lands by USDA Forest Service 1998 Topography compiled 1959. Planimetry derived from imagery taken 1998 and other sources. Public Land Survey System and survey control current as of 2000 North American Datum of 1927 (NAD 27). Projection and 10 000-foot ticks: Washington coordinate system, south zone (Lambert conformal conic) Blue 1000-meter Universal Transverse Mercator ticks, zone 10 North American Datum of 1983 (NAD 83) is shown by dashed corner ticks The values of the shift between NAD 27 and NAD 83 for 7.5-minute intersections are obtainable from National Geodetic Survey NADCON software Non-National Forest System lands within the National Forest Inholdings may exist in other National or State reservations This map is not a legal land line or ownership document. Public lands are subject to change and leasing, and may have access restrictions; check with local offices. Obtain permission before entering private lands Protracted Blocks (PB) are unsurveyed land of uncertain acreage



CONTOUR INTERVAL 40 FEET SUPPLEMENTARY CONTOUR INTERVAL 20 FEET NATIONAL GEODETIC VERTICAL DATUM OF 1929 TO CONVERT FROM FEET TO METERS, MULTIPLY BY 0.3048

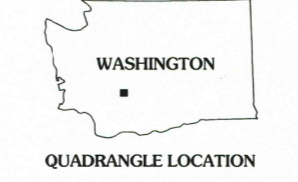


Table with 8 columns and 2 rows listing adjacent 7.5-minute quadrangles and their corresponding map numbers.

Legend for roads and trails, including symbols for Interstate, U.S. Highway, State Highway, National Forest, and various trail types. Includes a 'RECEIVED' stamp dated AUG 28 2003 and a barcode.

FOR SALE BY U.S. GEOLOGICAL SURVEY, P.O. BOX 25286, DENVER, COLORADO 80225 A FOLDER DESCRIBING TOPOGRAPHIC MAPS AND SYMBOLS IS AVAILABLE ON REQUEST

USGS LIBRARY - RESTON 3 1818 00417694 5 JUN 18 2003

TATOOSH LAKES, WA 1998 46121-F6-TF-024 NIMA 1677 II NW-SERIES V891