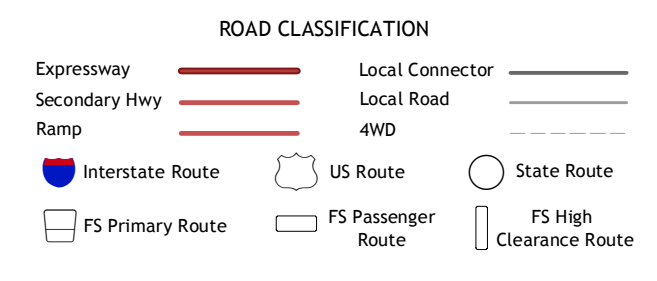
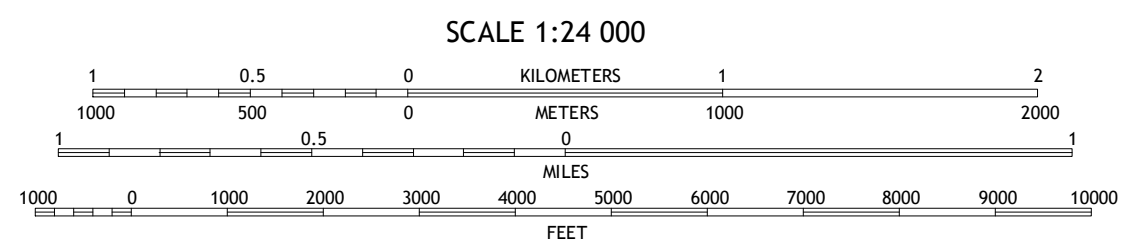
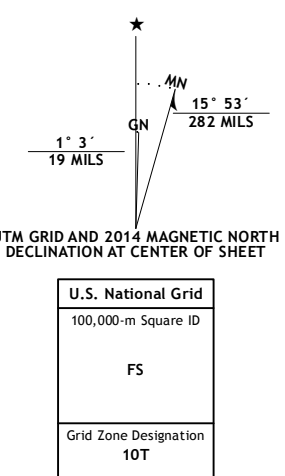


Produced by the United States Geological Survey
North American Datum of 1983 (NAD83)
World Geodetic System of 1984 (WGS84). Projection and
1:000-meter grid: Universal Transverse Mercator, Zone 10T
10 000-foot ticks: Washington Coordinate System of 1983 (south zone)

This map is not a legal document. Boundaries may be generalized for this map scale. Private lands within government reservations may not be shown. Obtain permission before entering private lands.

Imagery:.....NAIP, August 2011
Roads:.....HERE, ©2013
Roads within US Forest Service Lands:.....FS Topo Data with limited Forest Service updates, 2013
Names:.....GNS, 2013
Hydrography:.....National Hydrography Dataset, 2011
Contours:.....National Elevation Dataset, 1999
Boundaries:.....Multiple sources; see metadata file 1972-2013
Public Land Survey System:.....BLM, 2011



ADJOINING QUADRANGLES

1	2	3
4	5	6
7	8	

1 Mount Rainier East
2 Chinook Pass
3 Cougar Lake
4 Tatoss Lakes
5 White Pass
6 Packwood
7 Packwood Lake
8 Old Snowy Mountain

Check with local Forest Service unit for current travel conditions and restrictions.